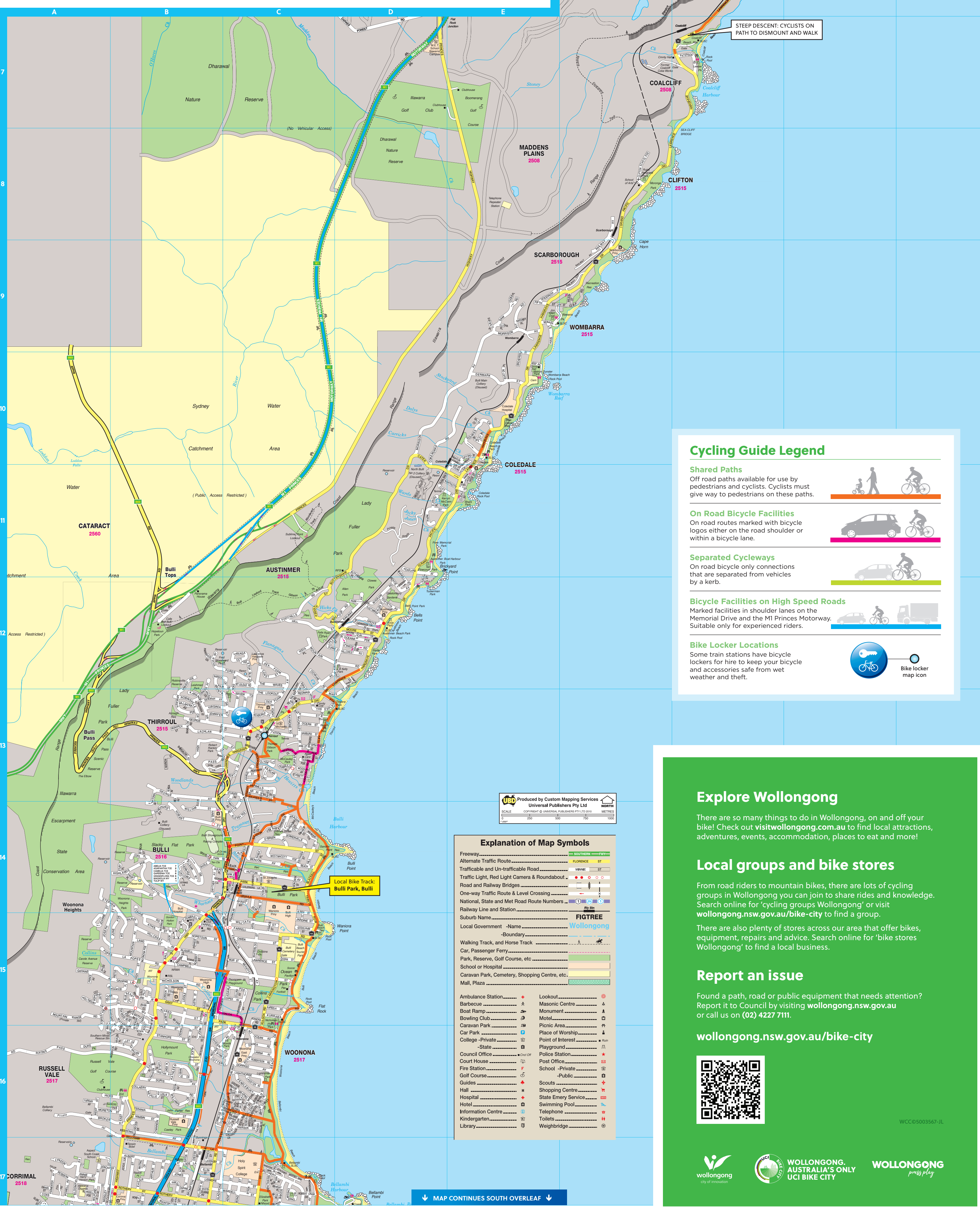


Explore Wollongong: Australia's only UCI Bike City

We're proud to be the only UCI Bike City in Australia – and the southern hemisphere!

There are lots of ways you can discover everything Wollongong has to offer on your bike. From shared paths to bike lanes, pump tracks and mountain bike trails, if you like to pedal, we've got something for you.

Riding your bike is also a great way for all ages to explore our city's beaches, parks, playgrounds, town centres and incredible natural scenery. Visit wollongong.nsw.gov.au/bike-city to learn more about riding across the Wollongong area.



Cycling Guide Legend

- Shared Paths**
Off road paths available for use by pedestrians and cyclists. Cyclists must give way to pedestrians on these paths.
- On Road Bicycle Facilities**
On road routes marked with bicycle logos either on the road shoulder or within a bicycle lane.
- Separated Cycleways**
On road bicycle only connections that are separated from vehicles by a kerb.
- Bicycle Facilities on High Speed Roads**
Marked facilities in shoulder lanes on the Memorial Drive and the M1 Princes Motorway. Suitable only for experienced riders.
- Bike Locker Locations**
Some train stations have bicycle lockers for hire to keep your bicycle and accessories safe from wet weather and theft.

Explanation of Map Symbols

Freeway	Alternate Traffic Route	Traffic Light, Red Light Camera & Roundabout	Road and Railway Bridges	One-way Traffic Route & Level Crossing	National, State and Met Road Route Numbers	Railway Line and Station	Suburb Name	Local Government - Name	Boundary	Walking Track and Horse Track	Car, Passenger Ferry	Park, Reserve, Golf Course, etc	School or Hospital	Caravan Park, Cemetery, Shopping Centre, etc	Mail, Plaza	Ambulance Station	Barbecue	Boat Ramp	Bowling Club	Caravan Park	Car Park	College - Private	College - State	Council Office	Court House	Fire Station	Golf Course - Public	Guide	Hall	Hospital	Hotel	Information Centre	Kindergarten	Library	Lookout	Monument	Motel	Picnic Area	Place of Worship	Point of Interest	Playground	Post Office	School - Public	School - Private	Scouts	Shopping Centre	State Emergency Service	Swimming Pool	Telephone	Toilets	Weightbridge
---------	-------------------------	--	--------------------------	--	--	--------------------------	-------------	-------------------------	----------	-------------------------------	----------------------	---------------------------------	--------------------	--	-------------	-------------------	----------	-----------	--------------	--------------	----------	-------------------	-----------------	----------------	-------------	--------------	----------------------	-------	------	----------	-------	--------------------	--------------	---------	---------	----------	-------	-------------	------------------	-------------------	------------	-------------	-----------------	------------------	--------	-----------------	-------------------------	---------------	-----------	---------	--------------

RULES FOR RIDING

To see more detailed rules, visit wollongong.nsw.gov.au/bike-city

Riding on shared paths

Shared paths are for everyone, including bike riders and pedestrians.



Riding on roads

Cyclists need to follow the same rules as cars, plus some extra rules when riding on roads.

Search online for 'Road rules for bicycle riders NSW' for details.

BIKES AND PUBLIC TRANSPORT

Bikes are not allowed on buses, but you can take your bike on the train for no extra cost!
Many local train stations also have bike lockers. To find locations and see timetable info, visit transportnsw.info

MORE WAYS TO RIDE

We've been creating more places for you to ride, build your bike skills and enjoy different riding experiences. Check out these options to find your next cycling adventure.




Cringila Hills Mountain Bike Park
Explore almost 12 kilometres of trails for riders from beginners to advanced. There's also a jumps park, asphalt pump track and bike skills playground!



Local bike tracks
These dirt-based tracks are perfect to build your riding skills, or challenge yourself with jumps! We have several local bike tracks in neighbourhoods across the Wollongong area.



Illawarra Criterium Track
This closed-loop course at Unanderra is great for bike riders of all levels – and even scooters or rollerblades. Build up your speed and endurance, or just enjoy some leisurely laps.



Unanderra Velodrome
Right next to the Illawarra Criterium Track you'll find our city's velodrome, great for training or recreation.

Explore Wollongong

There are so many things to do in Wollongong, on and off your bike! Check out visitwollongong.com.au to find local attractions, adventures, events, accommodation, places to eat and more!

Local groups and bike stores

From road riders to mountain bikes, there are lots of cycling groups in Wollongong you can join to share rides and knowledge. Search online for 'cycling groups Wollongong' or visit wollongong.nsw.gov.au/bike-city to find a group.

There are also plenty of stores across our area that offer bikes, equipment, repairs and advice. Search online for 'bike stores Wollongong' to find a local business.

Report an issue

Found a path, road or public equipment that needs attention? Report it to Council by visiting wollongong.nsw.gov.au or call us on (02) 4227 7111.

wollongong.nsw.gov.au/bike-city



WOLLONGONG. BETTER CYCLING FOR ALL OUR COMMUNITY

FREE

WOLLONGONG CYCLING GUIDE + MAP



Updated September 2022

Wollongong has been globally recognised by the UCI, the World Governing Body for Cycling, for its commitment to making cycling better. It's easy to get involved at: wollongong.nsw.gov.au/bike-city





WOLLONGONG CBD NORTH

WOLLONGONG CBD WEST

Explanation of Map Symbols

Freeway	Alternate Traffic Route	Traffic Light, Red Light Camera & Roundabout	Road and Railway Bridges	One-way Traffic Route & Level Crossing	National, State and Met Road Route Numbers	Railway Line and Station	Suburb Name	Local Government Name	Walking Track, and Horse Track	Car, Passenger Ferry	Car, Reserve, Golf Course, etc	School or Hospital	Cemeteries, Cemetery, Shopping Centre, etc	Mall, Plaza	Ambulance Station	Barbecue	Boat Ramp	Bowling Club	Caravan Park	Car Park	College - Private	College - State	Council Office	Court House	Fire Station	Golf Course	Hospital	Hotel	Information Centre	Kindergarten	Library	Lookout	Masonic Centre	Monument	Motel	Picnic Area	Place of Worship	Point of Interest	Playground	Police Station	Post Office	School - Private	State Emergency Services	Swimming Pool	Telephone	Toilets	Weightbridge
---------	-------------------------	--	--------------------------	--	--	--------------------------	-------------	-----------------------	--------------------------------	----------------------	--------------------------------	--------------------	--	-------------	-------------------	----------	-----------	--------------	--------------	----------	-------------------	-----------------	----------------	-------------	--------------	-------------	----------	-------	--------------------	--------------	---------	---------	----------------	----------	-------	-------------	------------------	-------------------	------------	----------------	-------------	------------------	--------------------------	---------------	-----------	---------	--------------

Cycling Guide Legend

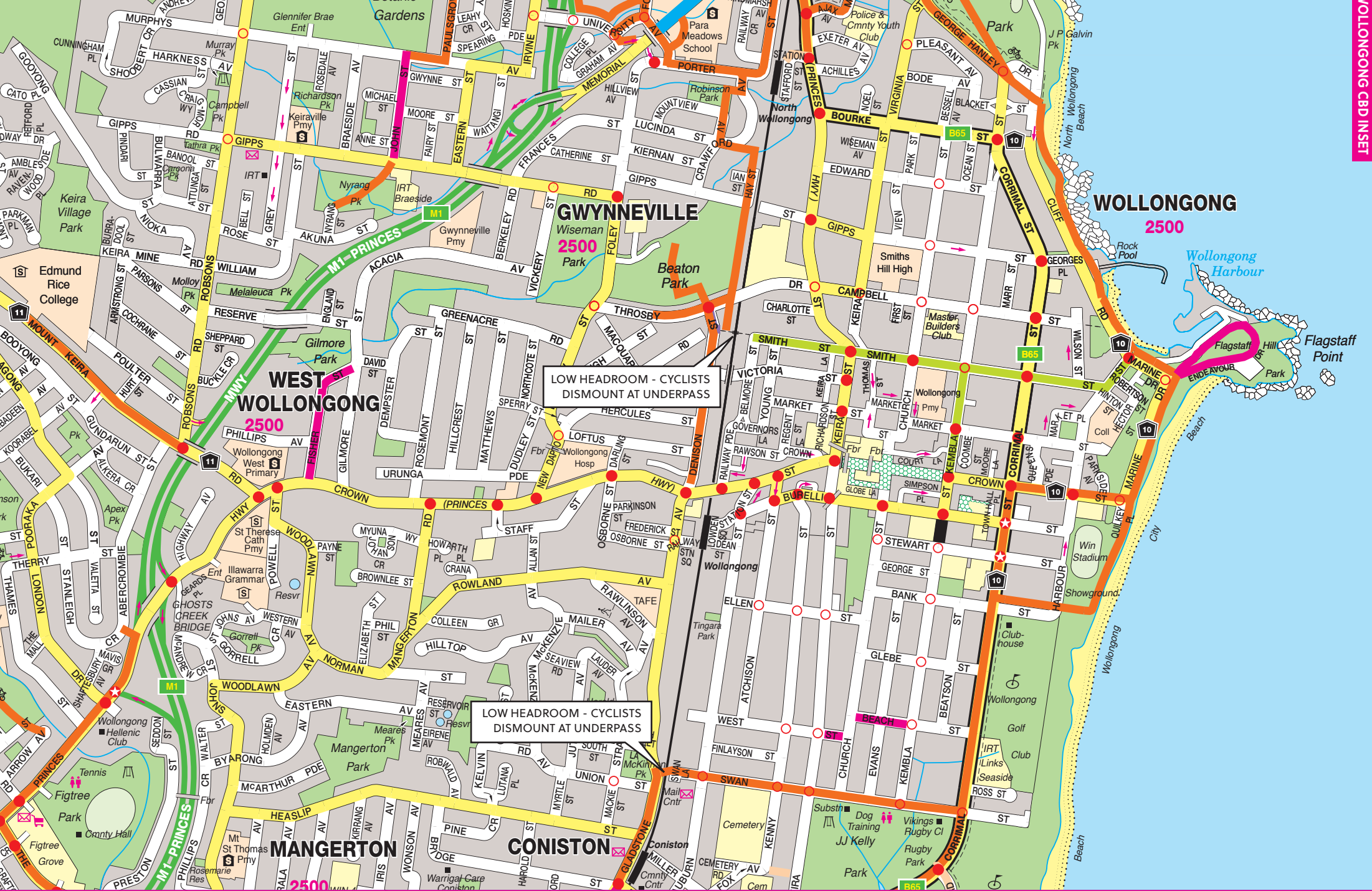
Shared Paths
Off road paths available for use by pedestrians and cyclists. Cyclists must give way to pedestrians on these paths.

On Road Bicycle Facilities
On road routes marked with bicycle logos either on the road shoulder or within a bicycle lane.

Separated Cycleways
On road bicycle only connections that are separated from vehicles by a kerb.

Bicycle Facilities on High Speed Roads
Marked facilities in shoulder lanes on the Memorial Drive and the M1 Princes Motorway. Suitable only for experienced riders.

Bike Locker Locations
Some train stations have bicycle lockers for hire to keep your bicycle and accessories safe from wet weather and theft.



NO CYCLEWAY ON BRIDGE - CYCLISTS DISMOUNT AND USE FOOTPATH

LOW HEADROOM - CYCLISTS DISMOUNT AT UNDERPASS

Local Bike Track: Harry Graham Park, Figtree

Local Bike Track: Diamond Bros Reserve, Horsley

LOW HEADROOM - CYCLISTS DISMOUNT AT UNDERPASS

Local Bike Track: Anama Street Reserve, Fairy Meadow

Illawarra Criterium Track & Unanderra Velodrome

Cringila Hills Mountain Bike Park

SHELLHARBOUR COUNCIL AREA ALBION PARK RAIL 2527

MT WARRIAL 2528

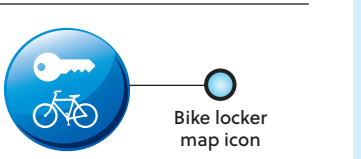
SHELLHARBOUR COUNCIL AREA

WINDANG 2528

SHELLHARBOUR CENTRE STOCKLANDS

BARRACK HEIGHTS 2528

BARRACK POINT 2528



Bike locker map icon